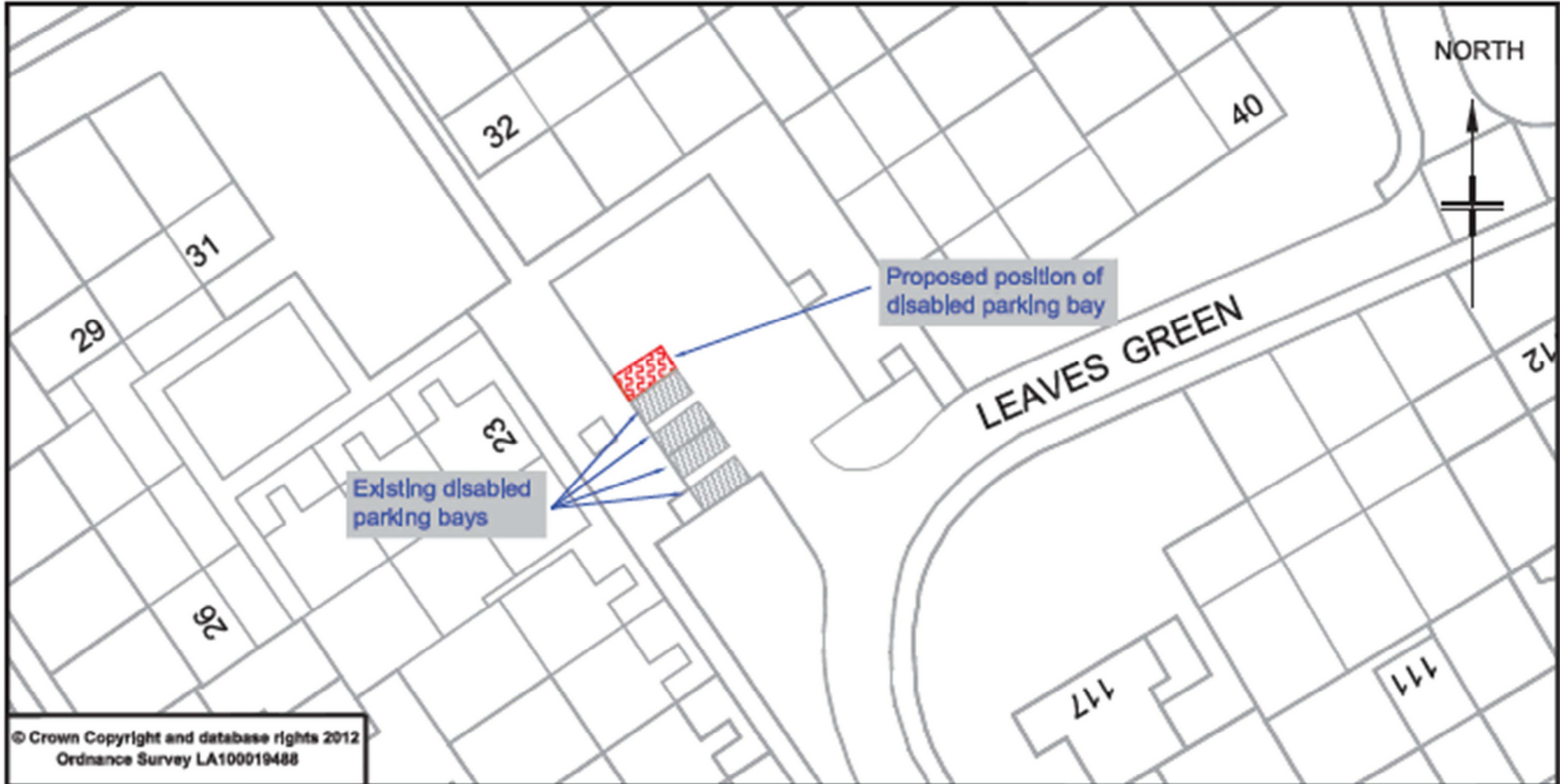


ANNEX A – ADVERTISED PROPOSAL PLANS

A – LEAVES GREEN




© Crown Copyright and database rights 2012
Ordnance Survey LA100019488



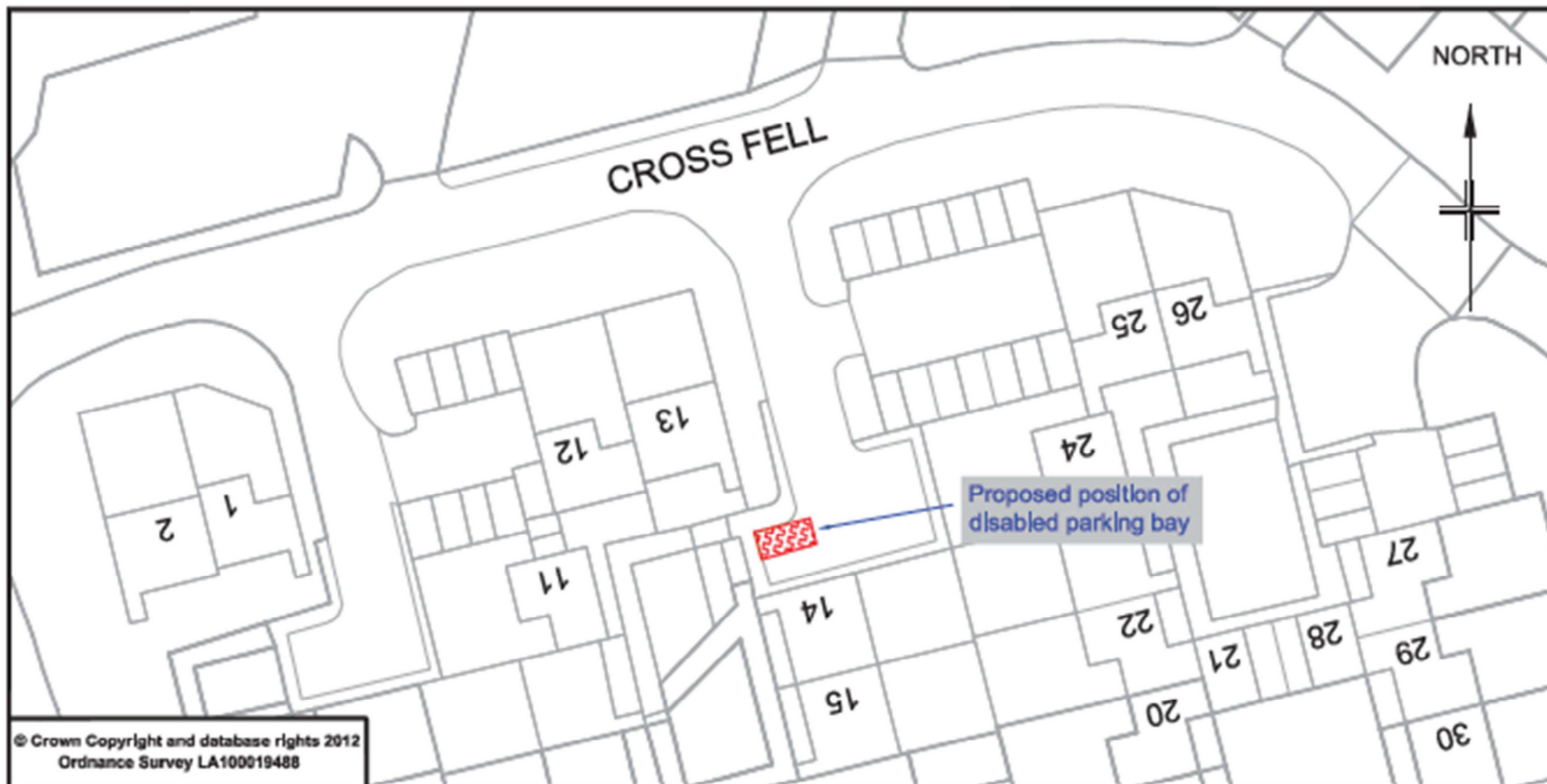
ENVIRONMENT, CULTURE & COMMUNITIES
Traffic & Safety Group

Notes

 New disabled bay
All disabled bays will be lined in white and accompanied by a sign mounted on a new post or suitable street furniture.

Project title Disabled Parking Bay 2017 - Phase 1		
Drawing title Leaves Green - Proposed Position 1		
Prepared by LC	Checked by AT	
Scale 1:500	Date March 2017	
Project No.	Drawing Number 5129/014	Amend Letter

B – CROSSFELL



© Crown Copyright and database rights 2012
Ordnance Survey LA100019488



ENVIRONMENT, CULTURE & COMMUNITIES
Traffic & Safety Group

Notes



New disabled bay

All disabled bays will be lined in white and accompanied by a sign mounted on a new post or suitable street furniture.

Project title Disabled Parking Bay 2017 - Phase 1		
Drawing title Crossfell - Proposed Position		
Prepared by LC	Checked by AT	
Scale 1:500	Date March 2017	
Project No.	Drawing Number 5129/020	Amend Letter A

C – HART CLOSE



© Crown Copyright and database rights 2012
Ordnance Survey LA100019488



ENVIRONMENT, CULTURE & COMMUNITIES
Traffic & Safety Group

Notes



New disabled bay

All disabled bays will be lined in white and accompanied by a sign mounted on a new post or suitable street furniture.

Project title

Disabled Parking Bay 2017 - Phase 1

Drawing title

Hart Close - Proposed Position

Prepared by

LC

Checked by

AT

Scale

1:500

Date

March 2017

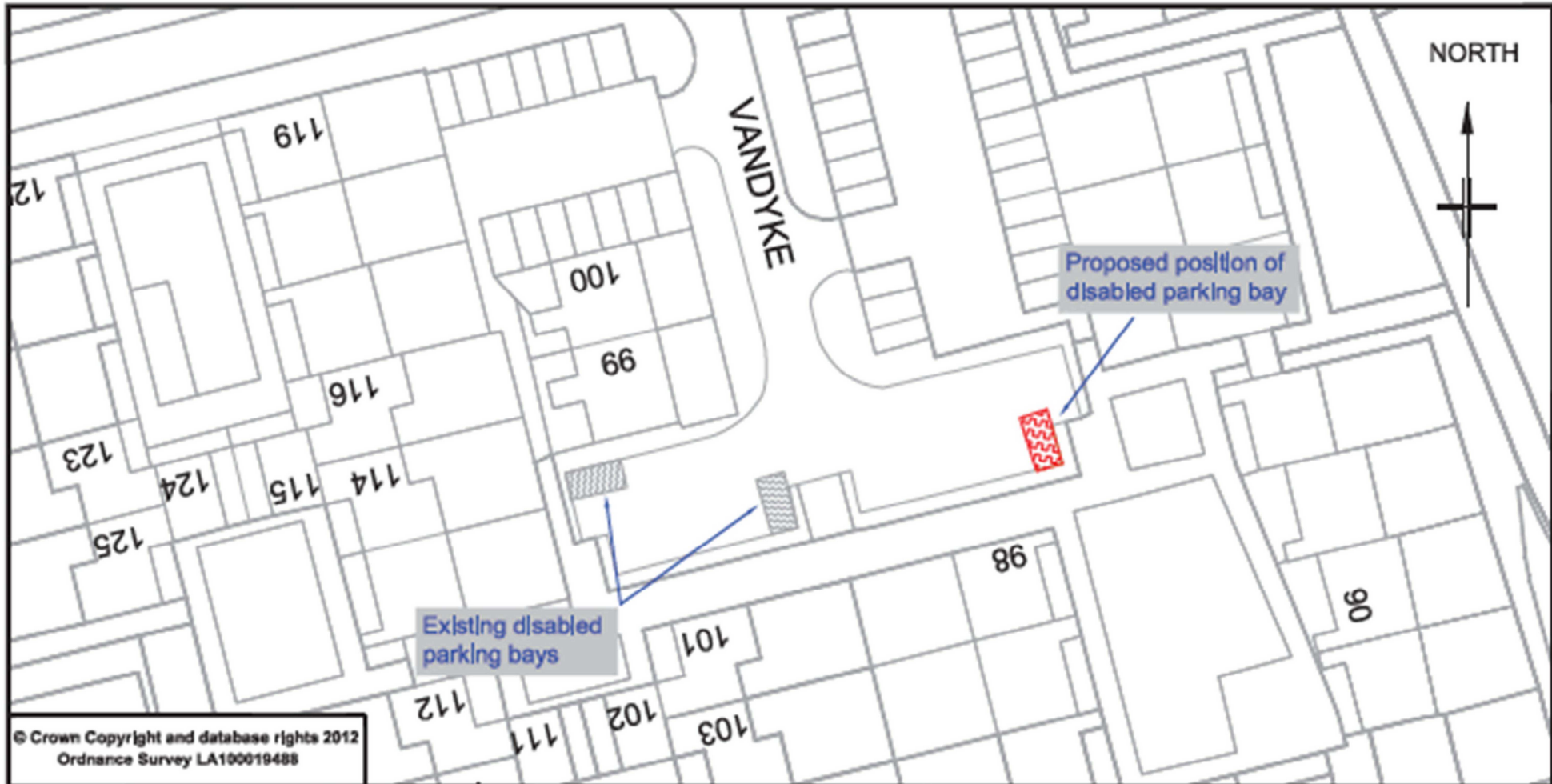
Project No.

Drawing Number

5129/024

Amend Letter

D – VANDYKE



© Crown Copyright and database rights 2012
Ordnance Survey LA100019488



ENVIRONMENT, CULTURE & COMMUNITIES
Traffic & Safety Group

Notes

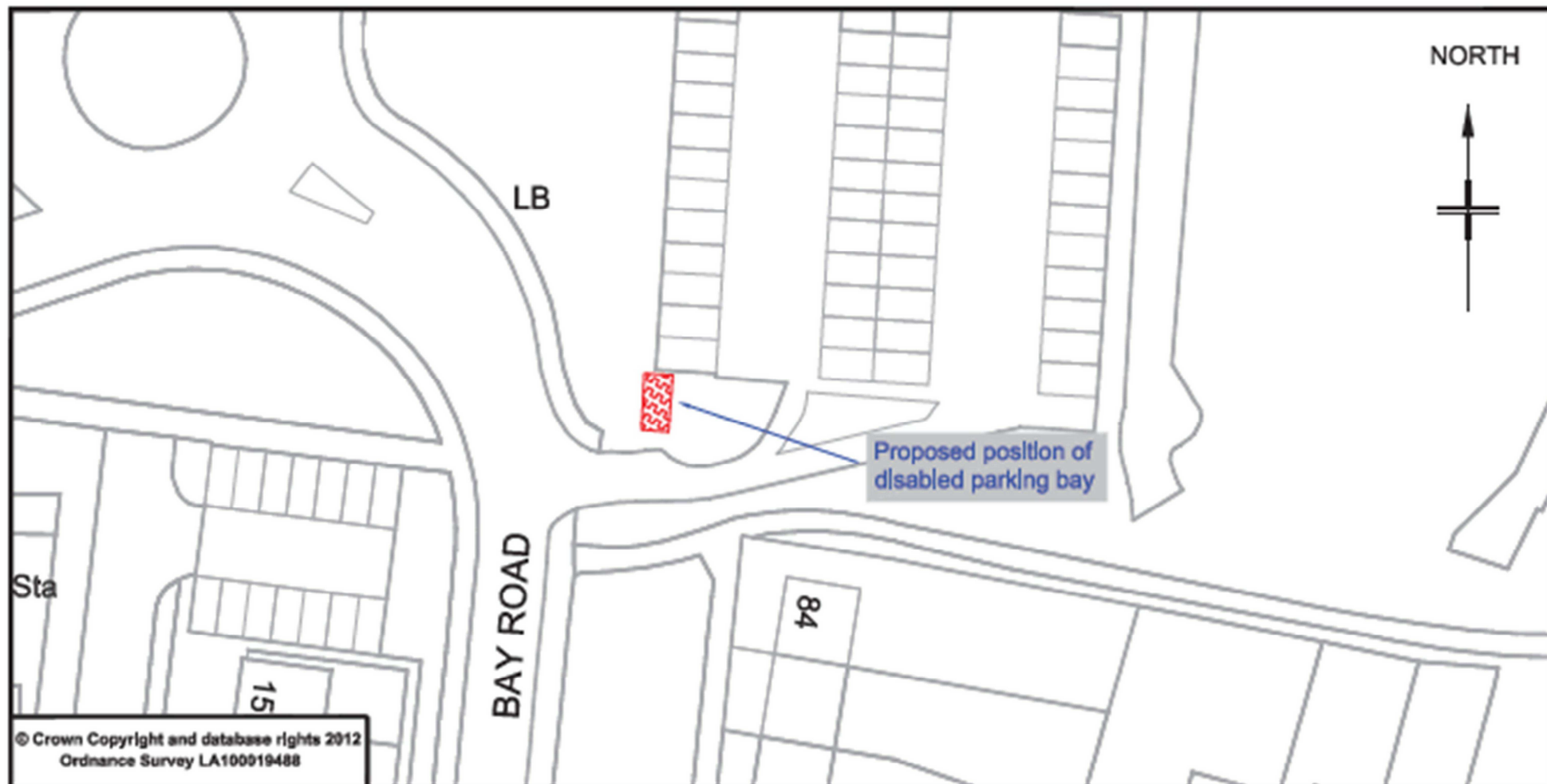


New disabled bay

All disabled bays will be lined in white and accompanied by a sign mounted on a new post or suitable street furniture.

Project title		
Disabled Parking Bay 2017 - Phase 1		
Drawing title		
Vandyke - Proposed Position		
Prepared by	Checked by	
LC	AT	
Scale	Date	
1:500	March 2017	
Project No.	Drawing Number	Amend Letter
	5129/015	

E – BAY ROAD



© Crown Copyright and database rights 2012
Ordnance Survey LA100919488



ENVIRONMENT, CULTURE & COMMUNITIES
Traffic & Safety Group

Notes



New disabled bay

All disabled bays will be lined in white and accompanied by a sign mounted on a new post or suitable street furniture.

Project title		
Disabled Parking Bay 2017 - Phase 1		
Drawing title		
Bay Road - Proposed Position		
Prepared by	Checked by	
LC	AT	
Scale	Date	
1:500	March 2017	
Project No.	Drawing Number	Amend Letter
	5129/022	

F – WHEATLEY



© Crown Copyright and database rights 2012
Ordnance Survey LA100019488



**Bracknell
Forest
Council**

ENVIRONMENT, CULTURE & COMMUNITIES
Traffic & Safety Group

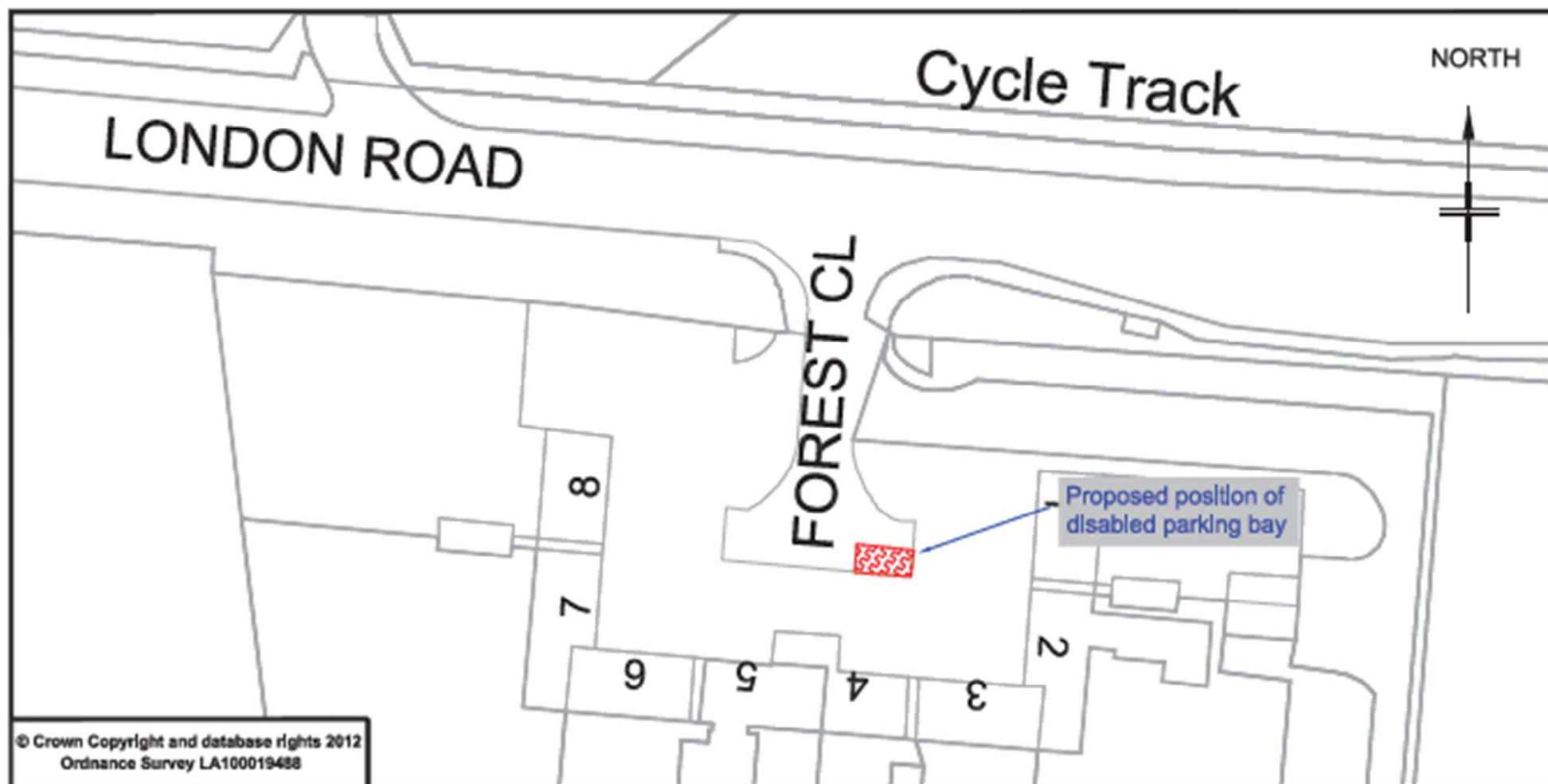
Notes



New disabled bay

All disabled bays will be lined in white and accompanied by a sign mounted on a new post or suitable street furniture.

Project title		
Disabled Parking Bay 2017 - Phase 1		
Drawing title		
Wheatley - Proposed Position		
Prepared by	Checked by	
LC	AT	
Scale	Date	
1:500	March 2017	
Project No.	Drawing Number	Amend Letter
	5129/013	



© Crown Copyright and database rights 2012
Ordnance Survey LA100019488



ENVIRONMENT, CULTURE & COMMUNITIES
Traffic & Safety Group

Notes



New disabled bay

All disabled bays will be lined in white and accompanied by a sign mounted on a new post or suitable street furniture.

Project title

Disabled Parking Bay 2017 - Phase 1

Drawing title

Forest Close - Proposed Position

Prepared by

LC

Checked by

AT

Scale

1:500

Date

March 2017

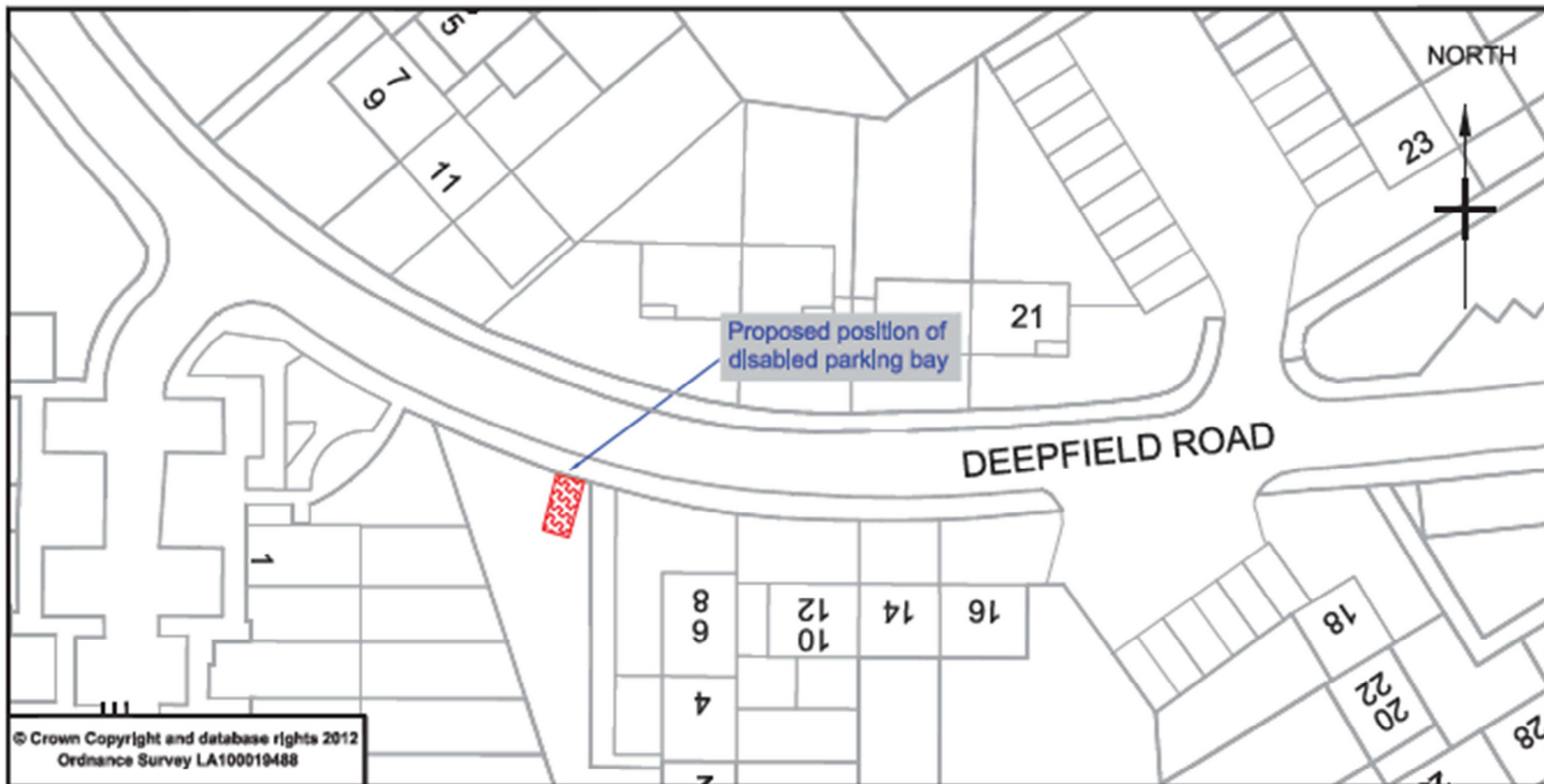
Project No.

Drawing Number

5129/012

Amend Letter

H – DEEPFIELD ROAD



© Crown Copyright and database rights 2012
Ordnance Survey LA100019488



**Bracknell
Forest
Council**

ENVIRONMENT, CULTURE & COMMUNITIES
Traffic & Safety Group

Notes



New disabled bay

All disabled bays will be lined in white and accompanied by a sign mounted on a new post or suitable street furniture.

Project title

Disabled Parking Bay 2017 - Phase 1

Drawing title

Deepfield Road - Proposed Position

Prepared by

LC

Checked by

AT

Scale

1:500

Date

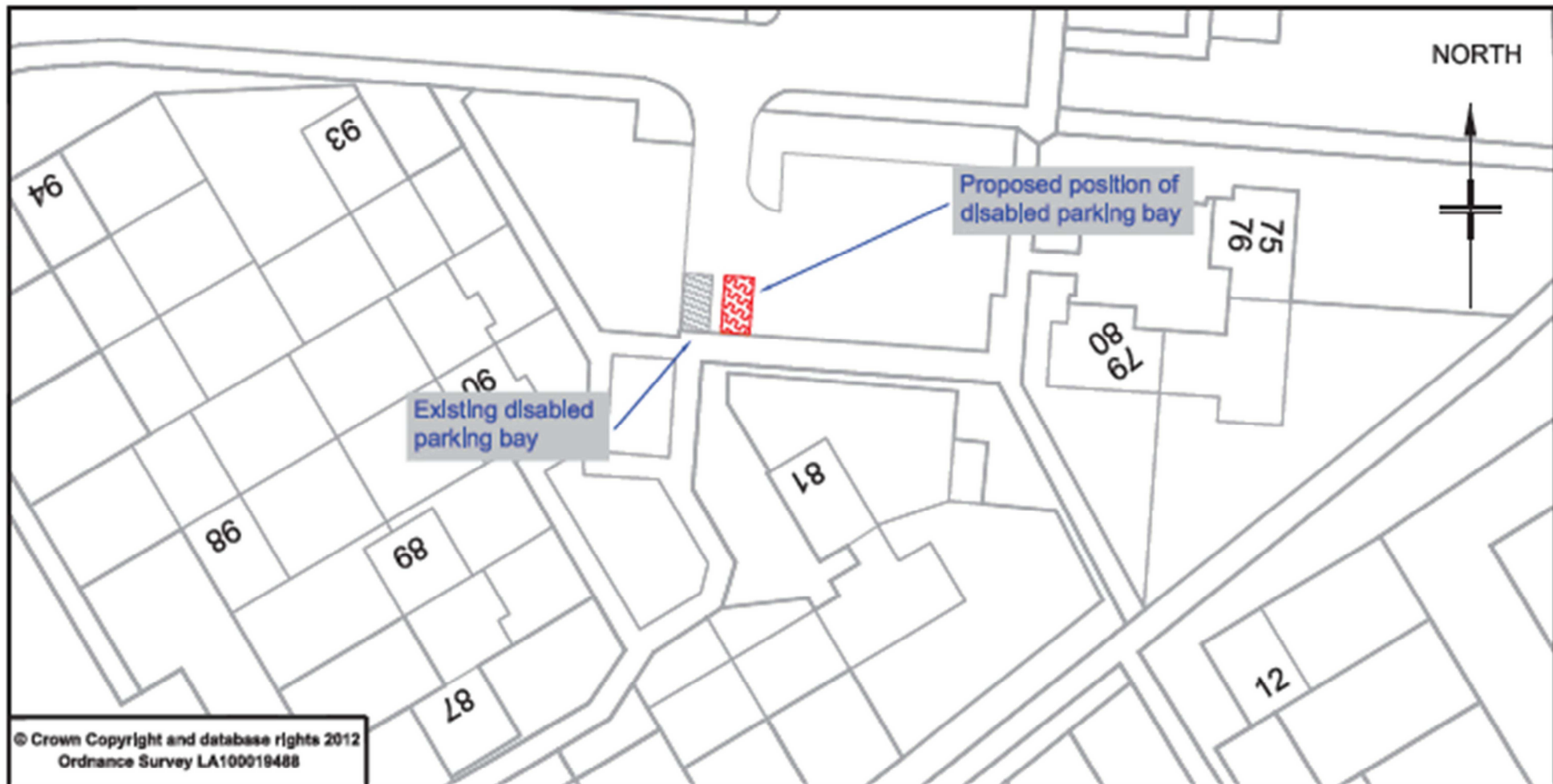
March 2017

Project No.

Drawing Number

5129/018

Amend Letter



© Crown Copyright and database rights 2012
Ordnance Survey LA100019488



ENVIRONMENT, CULTURE & COMMUNITIES
Traffic & Safety Group

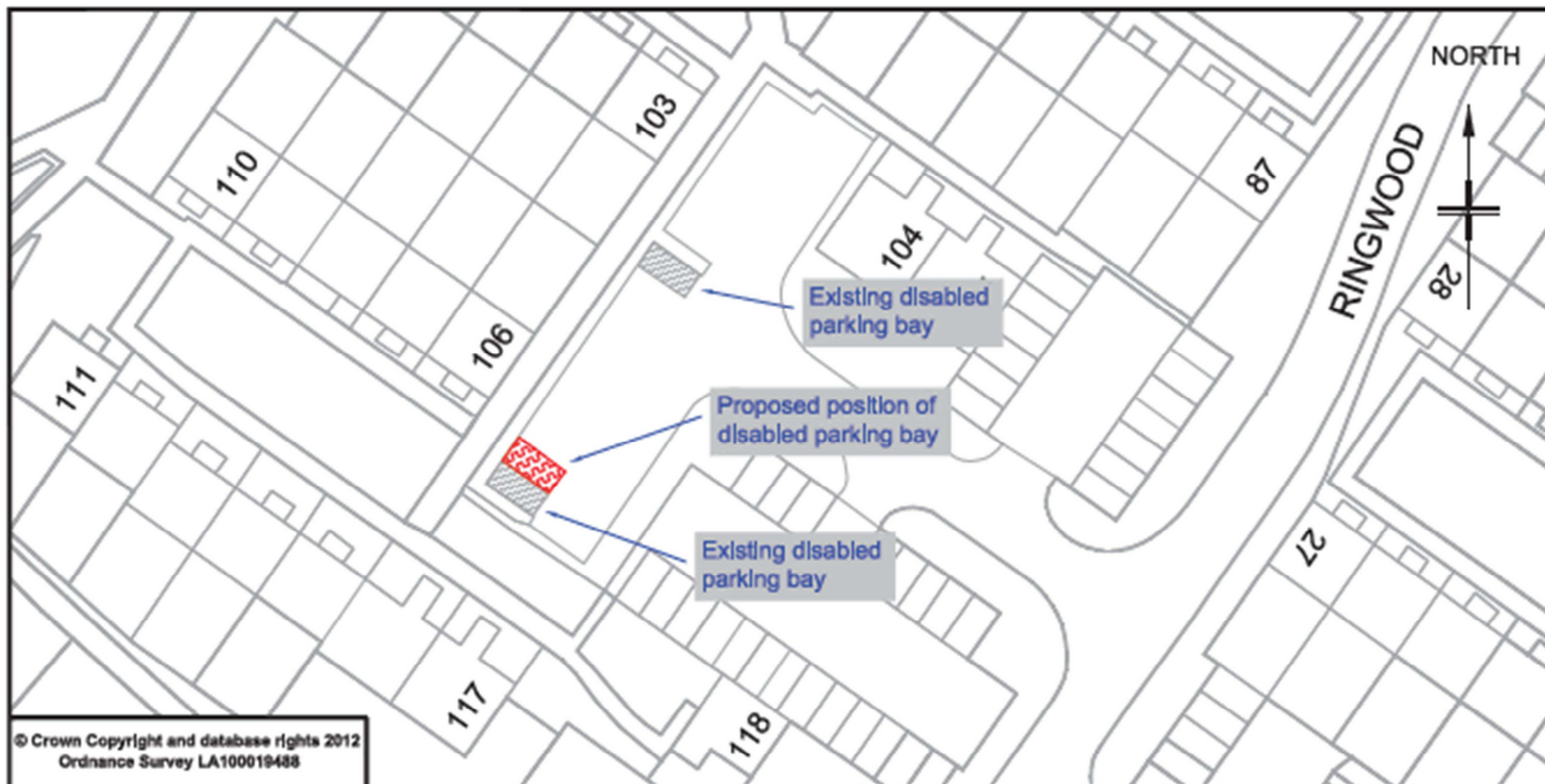
Notes



New disabled bay

All disabled bays will be lined in white and accompanied by a sign mounted on a new post or suitable street furniture.

Project title		
Disabled Parking Bay 2017 - Phase 1		
Drawing title		
Leaves Green - Proposed Position 2		
Prepared by	Checked by	
LC	AT	
Scale	Date	
1:500	March 2017	
Project No.	Drawing Number	Amend Letter
	5129/017	A



© Crown Copyright and database rights 2012
 Ordnance Survey LA100019488



ENVIRONMENT, CULTURE & COMMUNITIES
 Traffic & Safety Group

Notes

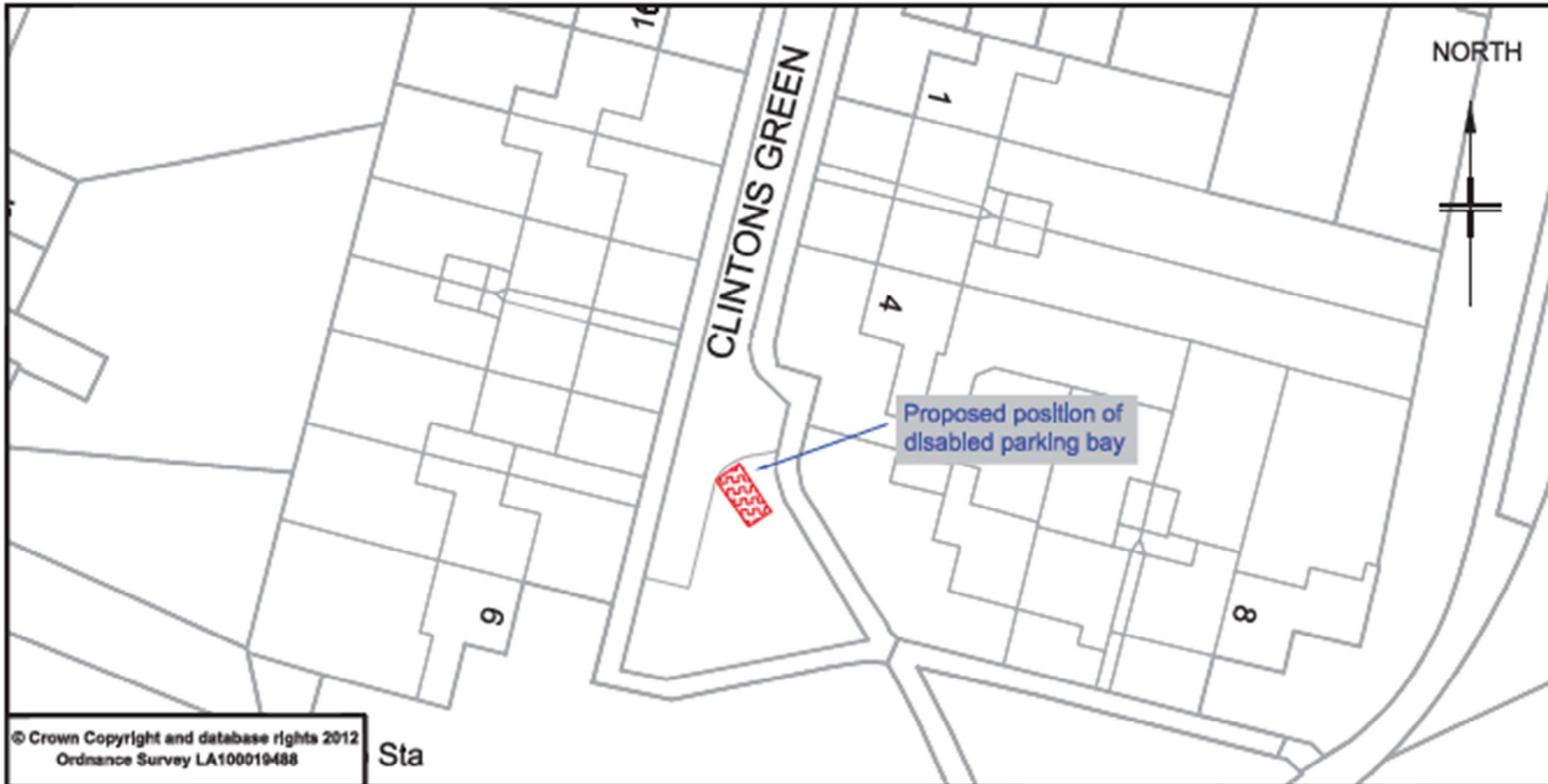


New disabled bay

All disabled bays will be lined in white and accompanied by a sign mounted on a new post or suitable street furniture.

Project title		
Disabled Parking Bay 2017 - Phase 1		
Drawing title		
Ringwood - Proposed Position		
Prepared by	Checked by	
LC	AT	
Scale	Date	
1:500	March 2017	
Project No.	Drawing Number	Amend Letter
	5129/023	

K – CLINTONS GREEN



© Crown Copyright and database rights 2012
Ordnance Survey LA100019488

Sta



ENVIRONMENT, CULTURE & COMMUNITIES
Traffic & Safety Group

Notes

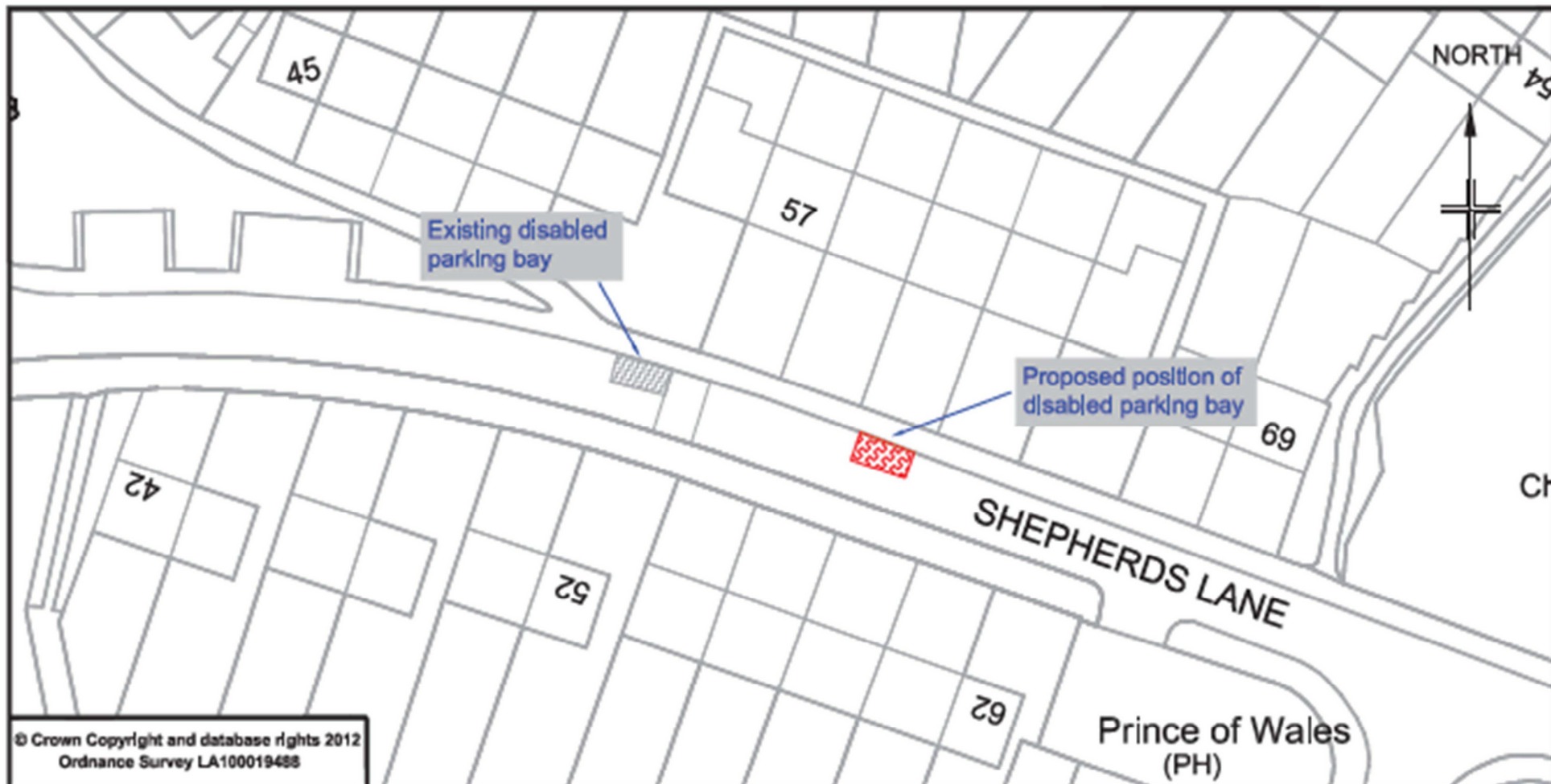


New disabled bay

All disabled bays will be lined in white and accompanied by a sign mounted on a new post or suitable street furniture.

Project title		
Disabled Parking Bay 2017 - Phase 1		
Drawing title		
ClIntons Green - Proposed Position		
Prepared by	Checked by	
LC	AT	
Scale	Date	
1:500	March 2017	
Project No.	Drawing Number	Amend Letter
	5129/019	

L – SHEPHERDS LANE



© Crown Copyright and database rights 2012
Ordnance Survey LA100019488



ENVIRONMENT, CULTURE & COMMUNITIES
Traffic & Safety Group

Notes

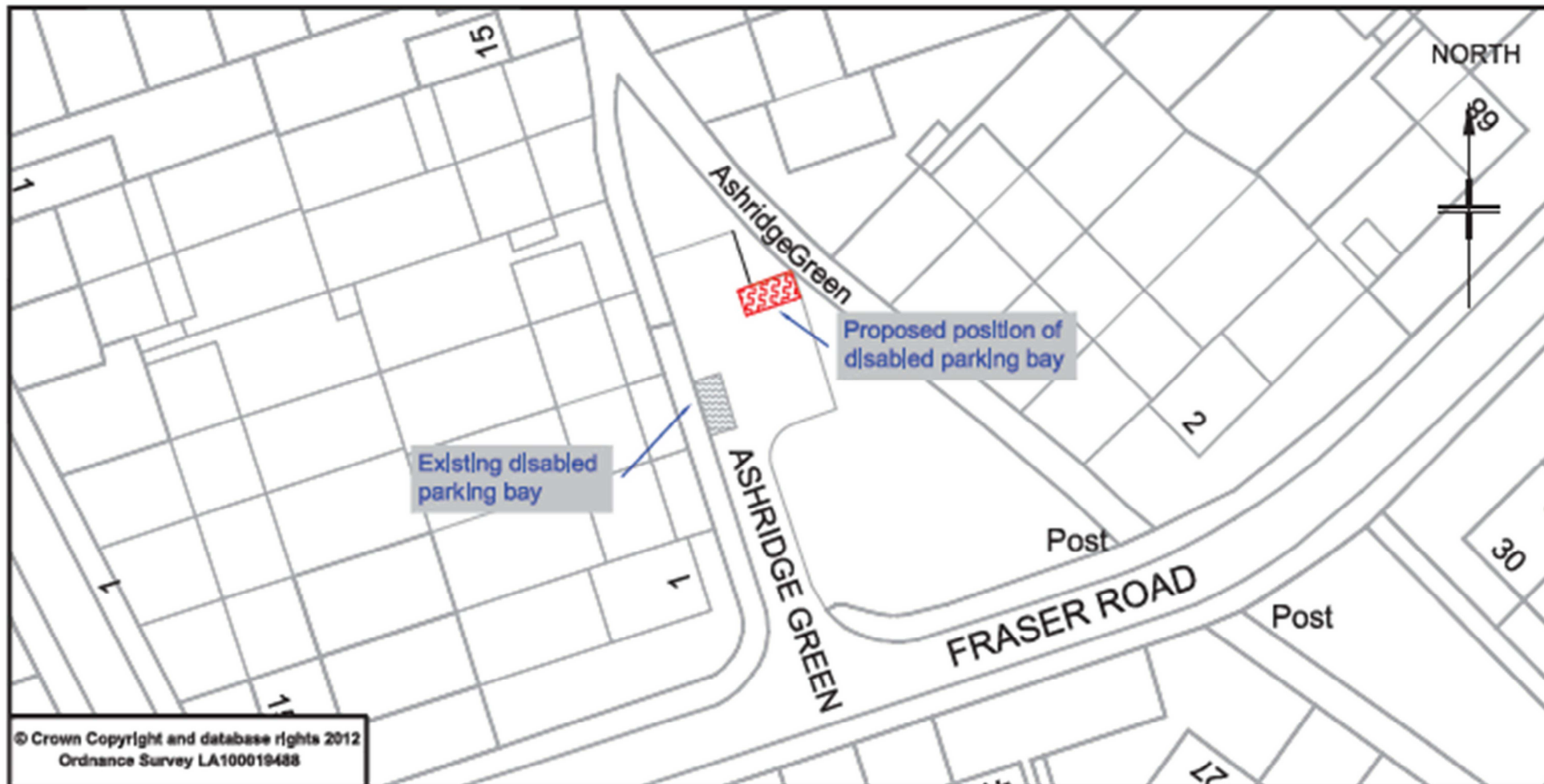


New disabled bay

All disabled bays will be lined in white and accompanied by a sign mounted on a new post or suitable street furniture.

Project title		
Disabled Parking Bay 2017 - Phase 1		
Drawing title		
Shepherds Lane - Proposed Position		
Prepared by	LC	Checked by
		AT
Scale	1:500	Date
		March 2017
Project No.	Drawing Number	Amend Letter
	5129/011	

M – ASHRIDGE GREEN



© Crown Copyright and database rights 2012
Ordnance Survey LA100019488



**Bracknell
Forest
Council**

ENVIRONMENT, CULTURE & COMMUNITIES
Traffic & Safety Group

Notes



New disabled bay

All disabled bays will be lined in white and accompanied by a sign mounted on a new post or suitable street furniture.

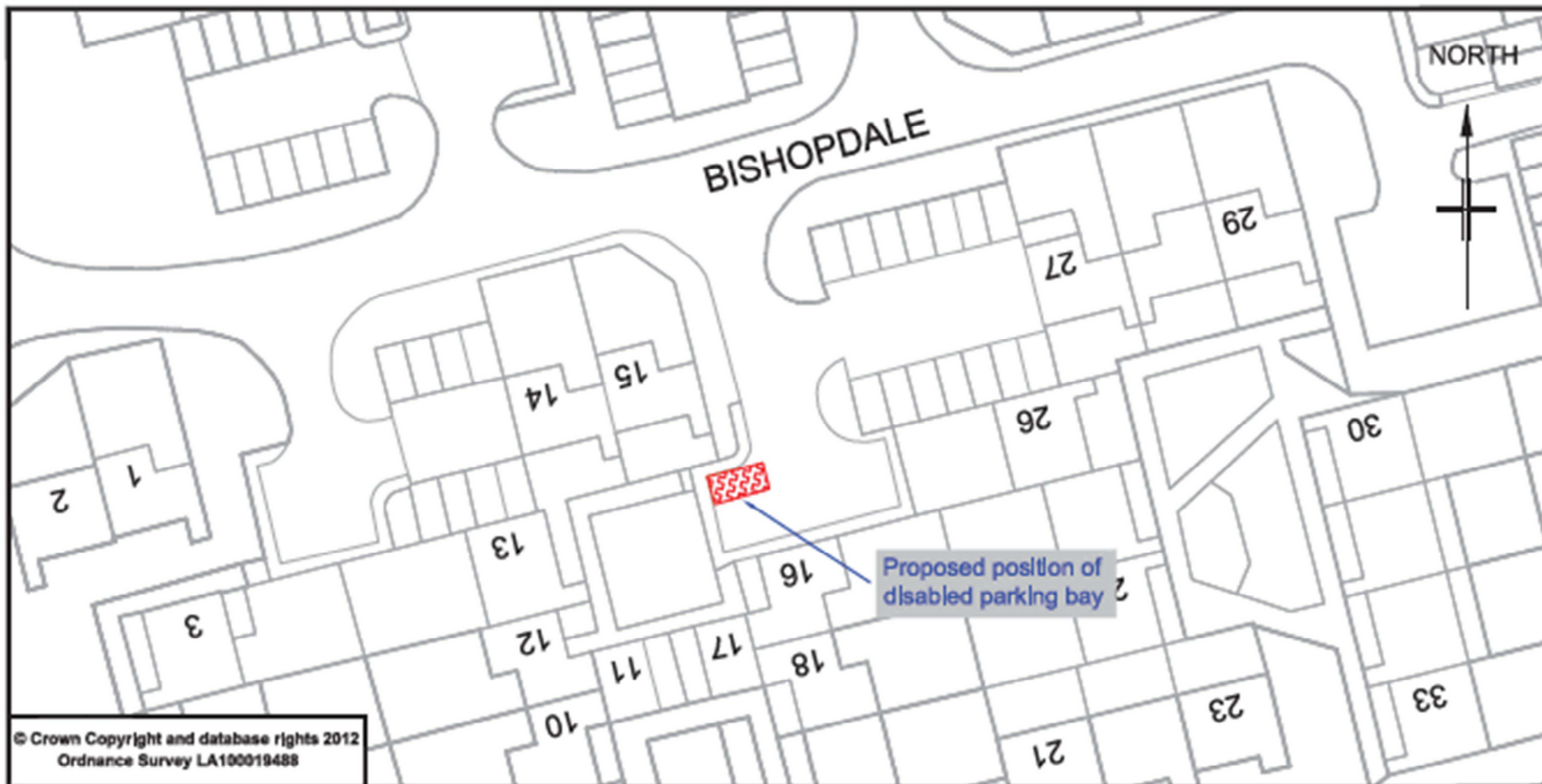
Project title
Disabled Parking Bay 2017 - Phase 1

Drawing title
Ashridge Green - Proposed Position

Prepared by LC Checked by AT

Scale 1:500 Date March 2017

Project No.	Drawing Number 5129/010	Amend Letter A
-------------	----------------------------	-------------------



© Crown Copyright and database rights 2012
Ordnance Survey LA100019488



ENVIRONMENT, CULTURE & COMMUNITIES
Traffic & Safety Group

Notes



New disabled bay

All disabled bays will be lined in white and accompanied by a sign mounted on a new post or suitable street furniture.

Project title Disabled Parking Bay 2017 - Phase 1		
Drawing title Bishopdale - Proposed Position		
Prepared by LC	Checked by AT	
Scale 1:500	Date March 2017	
Project No.	Drawing Number 5129/016	Amend Letter